
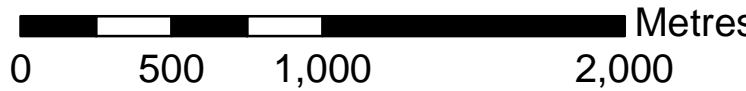
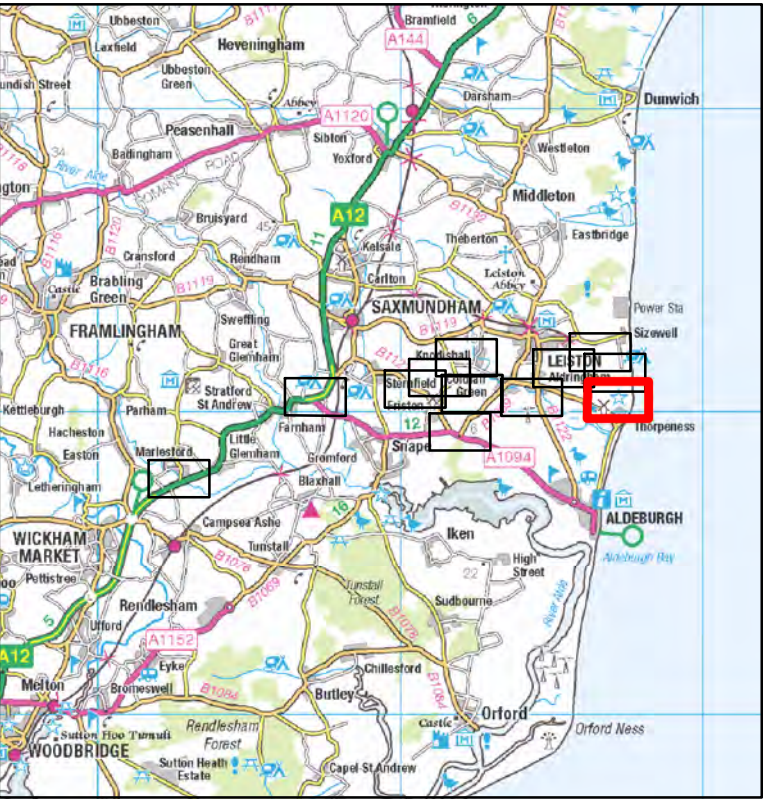




| | | | | | | | | | | | | | | |
|---|-----|------------|----|---------------|-----------|----|------------|---|--|--------------------|--|--------------------|--|---------------------------------|
|  | 5 | 25/02/2021 | AB | Fifth Issue. | | | 1:25,000 |  | <h1>East Anglia TWO Offshore Wind Farm</h1> <h2>Works Plans (Onshore)</h2> <h2>Key Plan</h2> | Drg No | | EA2-GEN-DA-SPR-731 | | |
| | 4 | 10/12/2020 | AB | Fourth Issue. | Prepared: | AB | Scale @ A1 | | | Rev | | 5 | | British National Grid OSGB36 |
| | 3 | 27/11/2020 | AB | Third Issue. | Checked: | KC | | | | Date | | 25/02/21 | | |
| | Rev | Date | By | Comment | Approved: | FM | | | | APFP Ref: 5(2) (J) | | Doc ref: 2.3.2 | | |
| | | | | | | | | | | | | | | |



| 5 | 25/02/2021 | AB | Fifth Issue. |
|-----|------------|----|---------------|
| 4 | 10/12/2020 | AB | Fourth Issue. |
| 3 | 27/11/2020 | AB | Third Issue. |
| Rev | Date | By | Comment |

| | |
|-----------|----|
| Prepared: | AB |
| Checked: | KC |
| Approved: | FM |

1:2,500

Scale @ A1

0

50

100

200

Metres

Source: © Crown copyright and database rights 2021. Ordnance Survey 0100031673.

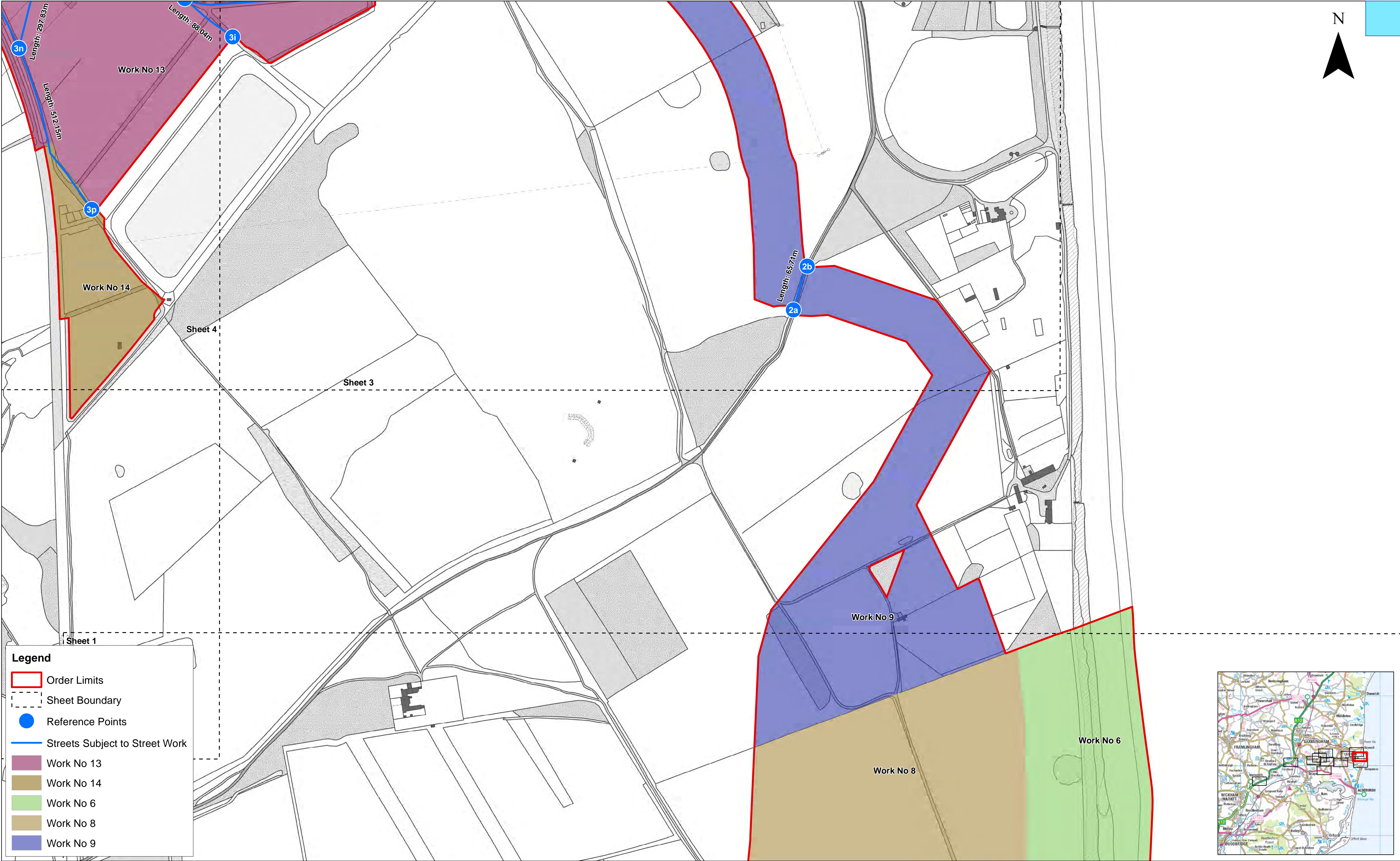
This map has been produced to the latest known information at the time of issue, and has been produced for your information only. Please consult with the SPR GIS team to ensure the content is still current before using the information contained on this map. To the fullest extent permitted by law, we accept no responsibility or liability (whether in contract, tort (including negligence) or otherwise in respect of any errors or omissions in the information contained in the map and shall not be liable for any loss, damage or expense caused by such errors or omissions.



East Anglia TWO Offshore Wind Farm

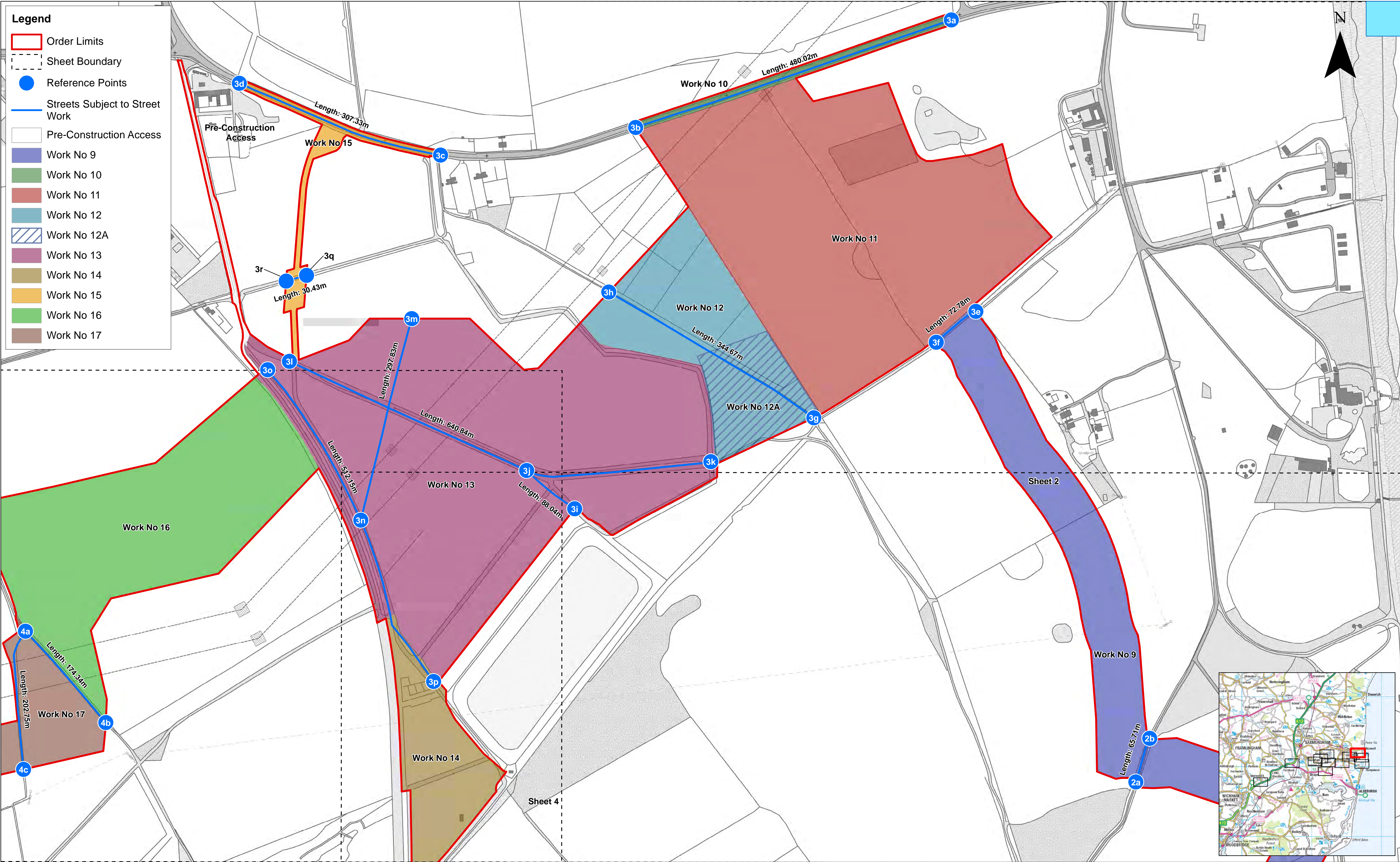
Works Plans (Onshore)



Sheet Number: Sheet 1 of 12

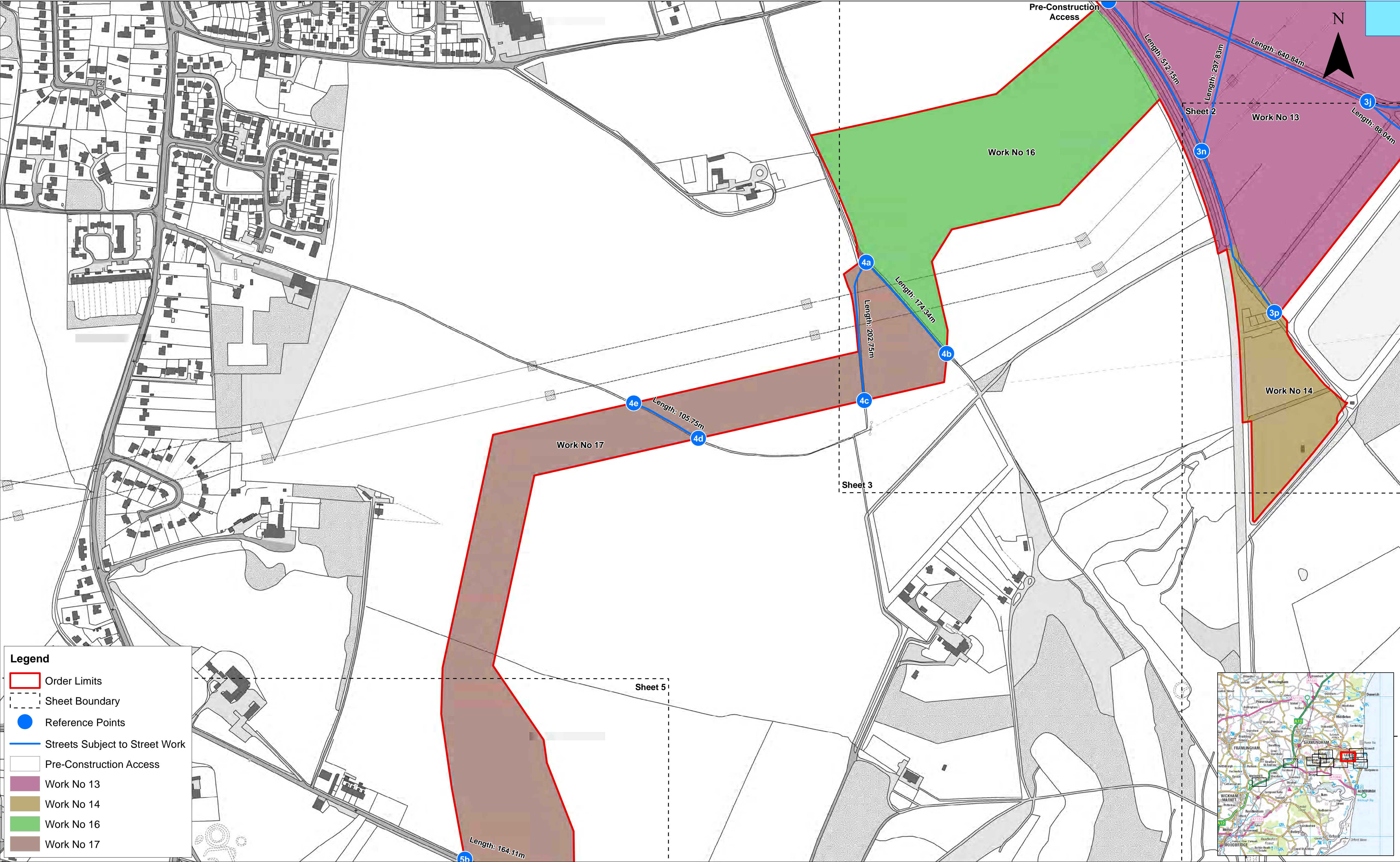
| | | |
|--------------------|--------------------|---------------------------------|
| Drg No | EA2-GEN-DA-SPR-731 | |
| Rev | 5 | British National Grid OSGB36 |
| Date | 25/02/21 | |
| APFP Ref: 5(2) (J) | | Doc ref: 2.3.2 |





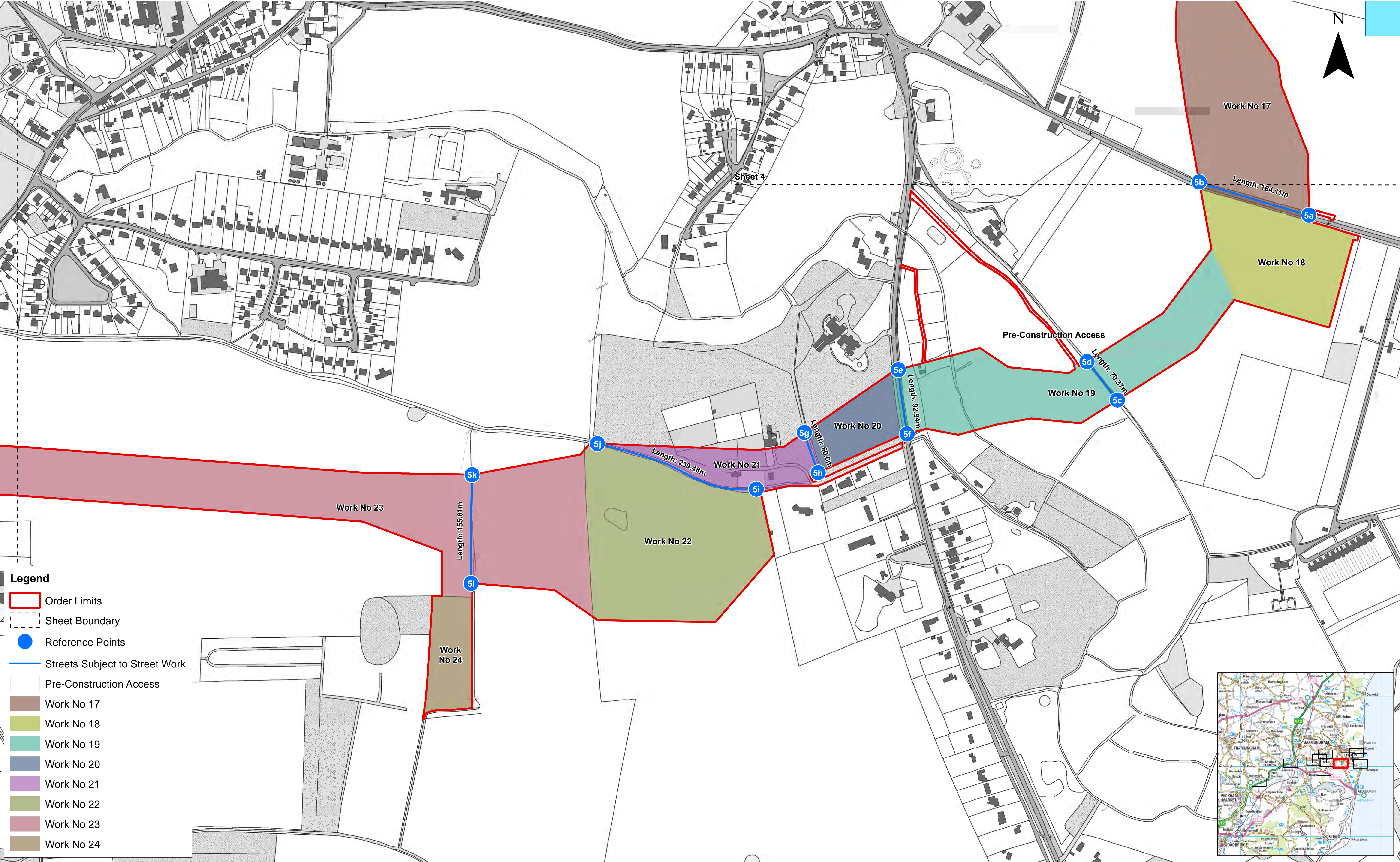
| | | | | | | | | | | | | | | |
|---|-----|------------|----|---------------|-----------|----|--|---|---|--------------------|--------------------|---------------------------------|----------------|--|
|  | 5 | 25/02/2021 | AB | Fifth Issue. | | | 1:2,500 |  | <h1>East Anglia TWO Offshore Wind Farm</h1> <h2>Works Plans (Onshore)</h2> <h2>Sheet Number: Sheet 2 of 12</h2> | Drg No | EA2-GEN-DA-SPR-731 | | | |
| | 4 | 10/12/2020 | AB | Fourth Issue. | Prepared: | AB | Scale @ A1 | | | Rev | 5 | British National Grid OSGB36 | | |
| | 3 | 27/11/2020 | AB | Third Issue. | Checked: | KC | <small>Source: © Crown copyright and database rights 2021. Ordnance Survey 0100031673. This map has been produced to the latest known information at the time of issue, and has been produced for your information only. Please consult with the SPR GIS team to ensure the content is still current before using the information contained on this map. To the fullest extent permitted by law, we accept no responsibility or liability (whether in contract, tort (including negligence) or otherwise in respect of any errors or omissions in the information contained in the map and shall not be liable for any loss, damage or expense caused by such errors or omissions.</small> | | | | | | | |
| | Rev | Date | By | Comment | Approved: | FM | | | | APFP Ref: 5(2) (J) | | | Doc ref: 2.3.2 | |
| | | | | | | | | | | | | | | |





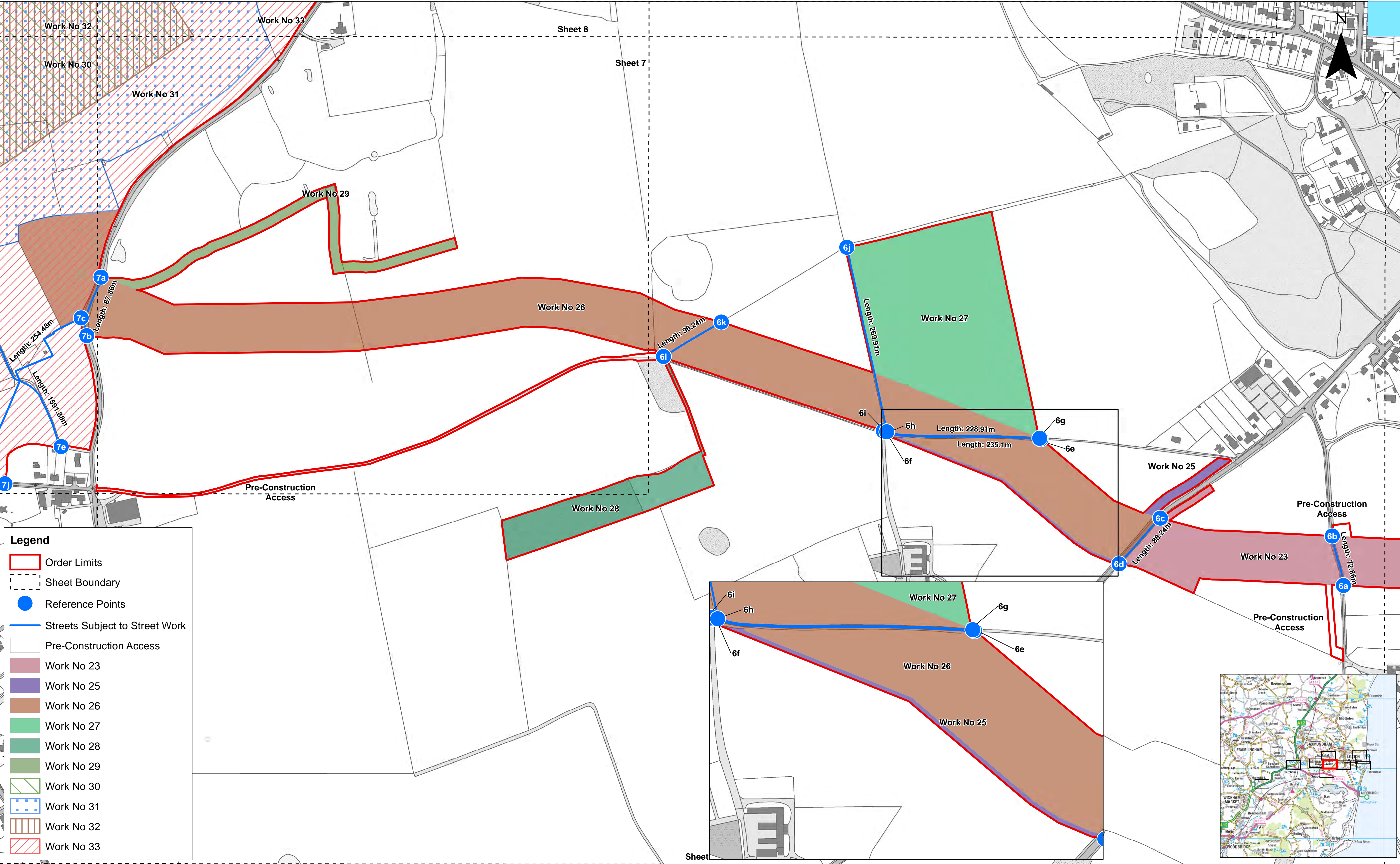
| | | | | | | | | | | | | |
|---|------------|-------------|-----------|----------------|------------------|----|--|---|---|----------------|--------------------|---------------------------------|
|  | 5 | 25/02/2021 | AB | Fifth Issue. | | | 1:2,500 |  | <h1>East Anglia TWO Offshore Wind Farm</h1> <h2>Works Plans (Onshore)</h2> <h3>Sheet Number: Sheet 3 of 12</h3> | Drg No | EA2-GEN-DA-SPR-731 | |
| | 4 | 10/12/2020 | AB | Fourth Issue. | Prepared: | AB | Scale @ A1 | | | Rev | 5 | British National Grid OSGB36 |
| | 3 | 27/11/2020 | AB | Third Issue. | Checked: | KC | <small>Source: © Crown copyright and database rights 2021. Ordnance Survey 0100031673. This map has been produced to the latest known information at the time of issue, and has been produced for your information only. Please consult with the SPR GIS team to ensure the content is still current before using the information contained on this map. To the fullest extent permitted by law, we accept no responsibility or liability (whether in contract, tort (including negligence) or otherwise in respect of any errors or omissions in the information contained in the map and shall not be liable for any loss, damage or expense caused by such errors or omissions.</small> | | | Date | 25/02/21 | |
| | Rev | Date | By | Comment | Approved: | FM | APFP Ref: 5(2) (J) | | | Doc ref: 2.3.2 | | |





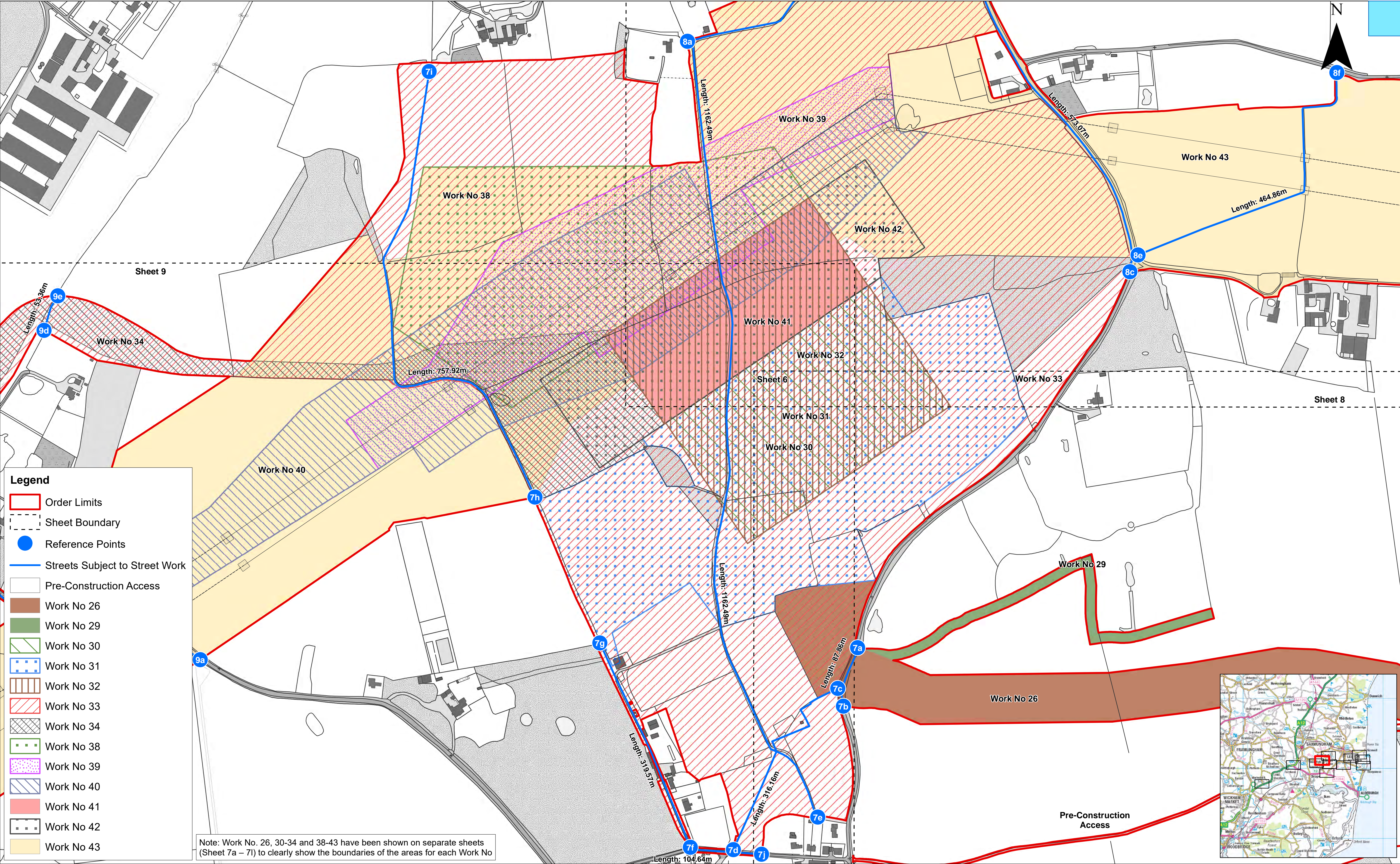
| | | | | | | | | | | | | | | | | |
|---|-----|------------|----|---------------|-----------|----|---|---|--|--------|--------------------|------------------------------|--|----------------|--|--|
|  | 5 | 25/02/2021 | AB | Fifth Issue. | | | 1:2,500 Scale @ A1 |  | <div><h1>East Anglia TWO Offshore Wind Farm</h1><h2>Works Plans (Onshore)</h2><h2>Sheet Number: Sheet 4 of 12</h2></div> | Drg No | EA2-GEN-DA-SPR-731 | | | | | |
| | 4 | 10/12/2020 | AB | Fourth Issue. | Prepared: | AB | | | | Rev | 5 | British National Grid OSGB36 | | | | |
| | 3 | 27/11/2020 | AB | Third Issue. | Checked: | KC | <div><small>Source: © Crown copyright and database rights 2021. Ordnance Survey 0100031673.</small> <small>This map has been produced to the latest known information at the time of issue, and has been produced for your information only. Please consult with the SPR GIS team to ensure the content is still current before using the information contained on this map.</small> <small>To the fullest extent permitted by law, we accept no responsibility or liability (whether in contract, tort (including negligence) or otherwise in respect of any errors or omissions in the information contained in the map and shall not be liable for any loss, damage or expense caused by such errors or omissions.</small></div> | | | | | | | | | |
| | Rev | Date | By | Comment | Approved: | FM | | | | | | APFP Ref: 5(2) (J) | | Doc ref: 2.3.2 | | |
| | | | | | | | | | | | | | | | | |





| | | | | | | | | | | | |
|---|-----|------------|----|---------------|-----------|----|--|---|--------------------|--------------------|------------------------------|
|  | 5 | 25/02/2021 | AB | Fifth Issue. | | | <div>1:2,500</div> <div>Scale @ A1</div> <div></div> | <div>East Anglia TWO Offshore Wind Farm</div> <div>Works Plans (Onshore)</div> <div>Sheet Number: Sheet 5 of 12</div> | Drg No | EA2-GEN-DA-SPR-731 | |
| | 4 | 10/12/2020 | AB | Fourth Issue. | Prepared: | AB | | | Rev | 5 | British National Grid OSGB36 |
| | 3 | 27/11/2020 | AB | Third Issue. | Checked: | KC | <div>Source: © Crown copyright and database rights 2021. Ordnance Survey 0100031673.</div> <div>This map has been produced to the latest known information at the time of issue, and has been produced for your information only. Please consult with the SPR GIS team to ensure the content is still current before using the information contained on this map.</div> <div>To the fullest extent permitted by law, we accept no responsibility or liability (whether in contract, tort (including negligence) or otherwise in respect of any errors or omissions in the information contained in the map and shall not be liable for any loss, damage or expense caused by such errors or omissions.</div> | | Date | 25/02/21 | |
| | Rev | Date | By | Comment | Approved: | FM | | | APFP Ref: 5(2) (J) | | Doc ref: 2.3.2 |
| | | | | | | | | | | | |



| | | | | | | | | | | | | | |
|---|-----|------------|----|---------------|-----------|----|-----------------------|---|---|--|----------------|--------------------|------------------------------|
|  | 5 | 25/02/2021 | AB | Fifth Issue. | | | 1:2,500 Scale @ A1 |  | <h1>East Anglia TWO Offshore Wind Farm</h1> <h2>Works Plans (Onshore)</h2> <h3>Sheet Number: Sheet 6 of 12</h3> | Drg No | | EA2-GEN-DA-SPR-731 | |
| | 4 | 10/12/2020 | AB | Fourth Issue. | Prepared: | AB | | | | <p>Source: © Crown copyright and database rights 2021. Ordnance Survey 0100031673.</p> <p>This map has been produced to the latest known information at the time of issue, and has been produced for your information only. Please consult with the SPR GIS team to ensure the content is still current before using the information contained on this map.</p> <p>To the fullest extent permitted by law, we accept no responsibility or liability (whether in contract, tort (including negligence) or otherwise in respect of any errors or omissions in the information contained in the map and shall not be liable for any loss, damage or expense caused by such errors or omissions.</p> | Rev | 5 | British National Grid OSGB36 |
| | 3 | 27/11/2020 | AB | Third Issue. | Checked: | KC | Date | 25/02/21 | | | | | |
| | Rev | Date | By | Comment | Approved: | FM | APFP Ref: 5(2) (J) | | | | Doc ref: 2.3.2 | | |
| | | | | | | | | | | | | | |



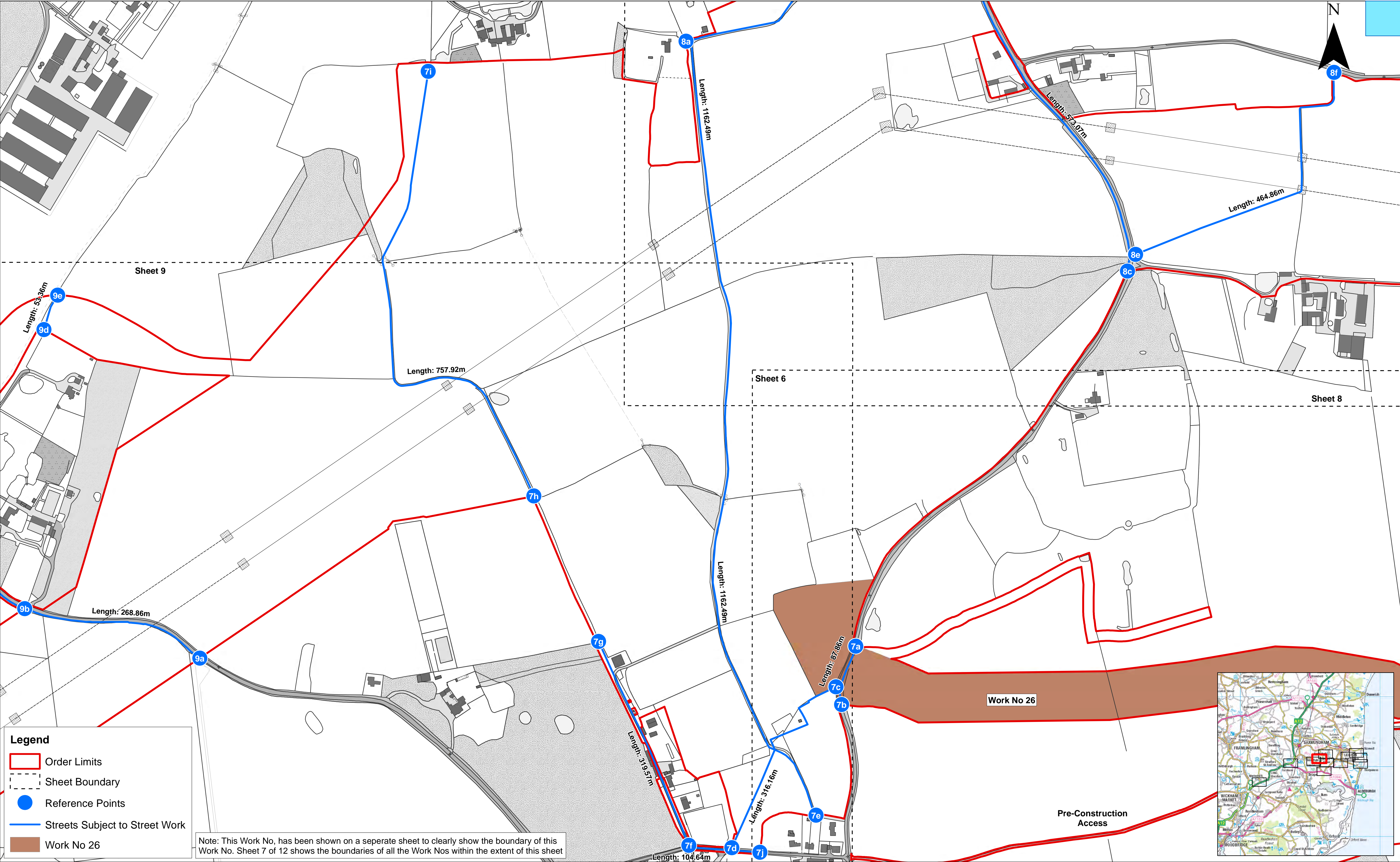




| | | | | | | | |
|-----|------------|----|---------------|-----------|----|--|---|
| 5 | 25/02/2021 | AB | Fifth Issue. | | | 1:2,500 |  |
| 4 | 10/12/2020 | AB | Fourth Issue. | Prepared: | AB | Scale @ A1 | |
| 3 | 27/11/2020 | AB | Third Issue. | Checked: | KC | | |
| Rev | Date | By | Comment | Approved: | FM | <small>Source: © Crown copyright and database rights 2021. Ordnance Survey 0100031673. This map has been produced to the latest known information at the time of issue, and has been produced for your information only. Please consult with the SPR GIS team to ensure the content is still current before using the information contained on this map. To the fullest extent permitted by law, we accept no responsibility or liability (whether in contract, tort (including negligence) or otherwise in respect of any errors or omissions in the information contained in the map and shall not be liable for any loss, damage or expense caused by such errors or omissions.</small> | |

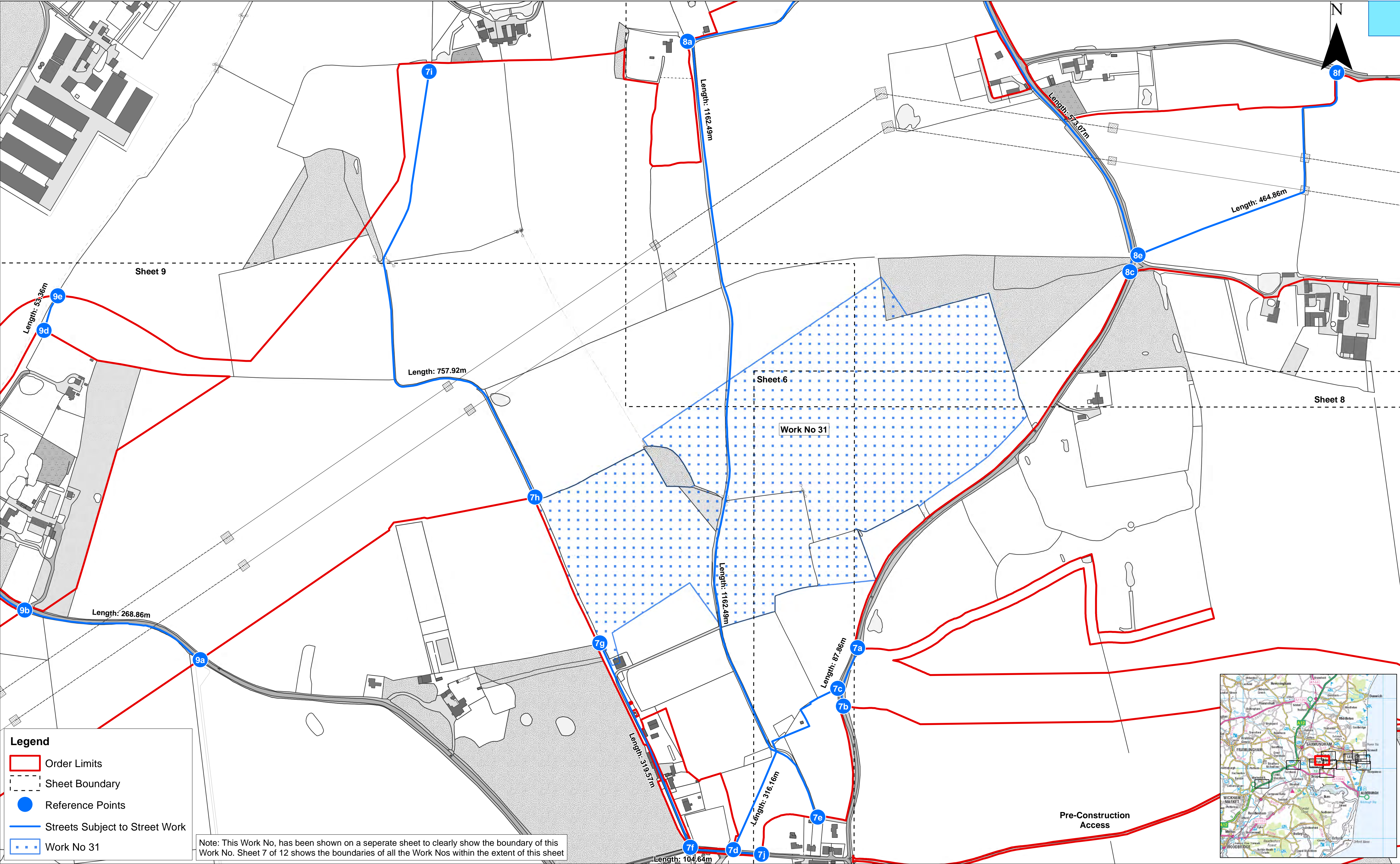
East Anglia TWO Offshore Wind Farm



Works Plans (Onshore)
Sheet Number: Sheet 7 of 12

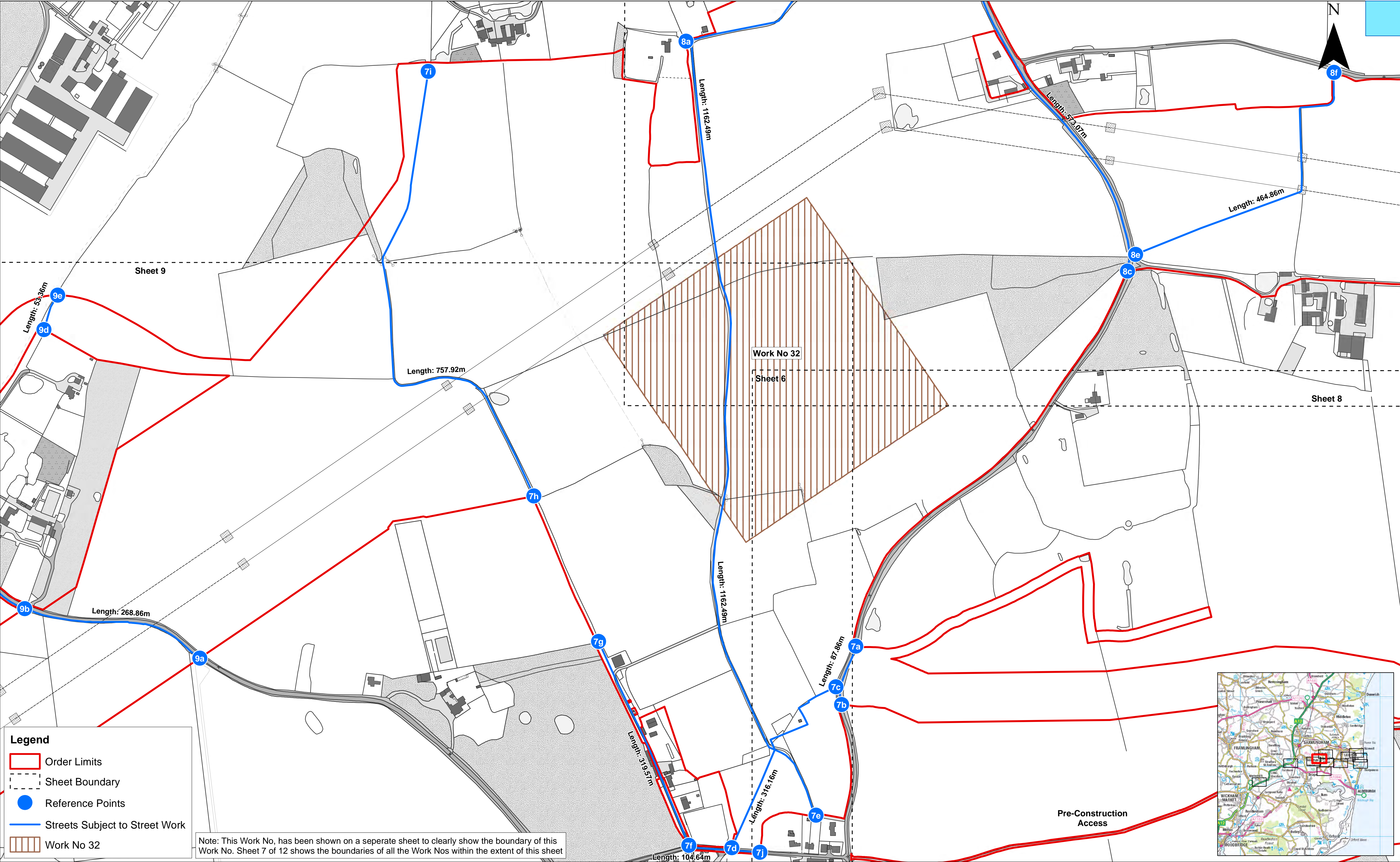
| | | |
|--------------------|--------------------|---------------------------------|
| Drg No | EA2-GEN-DA-SPR-731 | |
| Rev | 5 | British National Grid OSGB36 |
| Date | 25/02/21 | |
| APFP Ref: 5(2) (J) | | Doc ref: 2.3.2 |




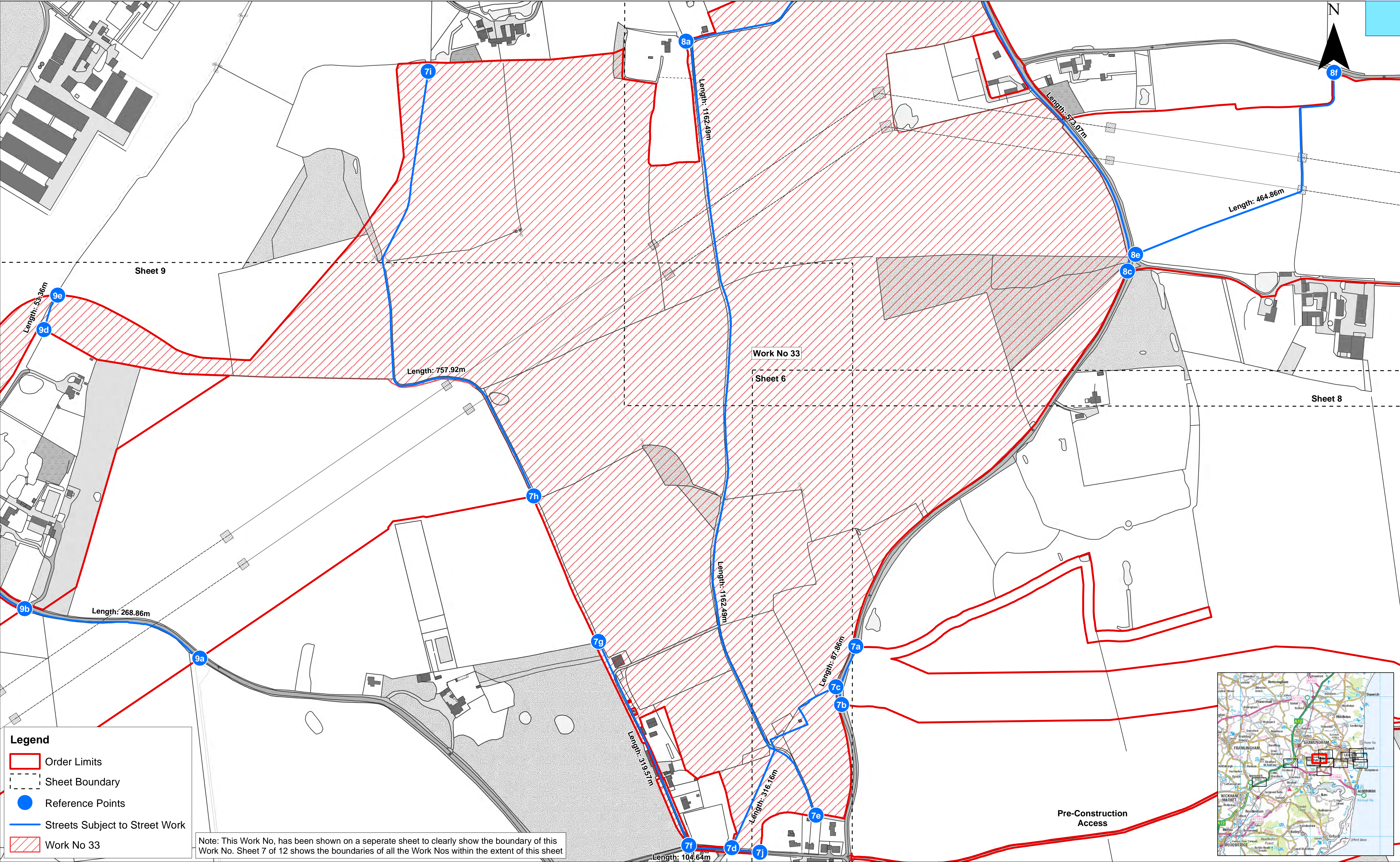
| | | | | | | | | | | | | |
|---|------------|-------------|-----------|----------------|-----------|----|--|---|--|--------------------|--------------------|---------------------------------|
|  | 5 | 25/02/2021 | AB | Fifth Issue. | | | 1:2,500 Scale @ A1 |  | East Anglia TWO Offshore Wind Farm Works Plans (Onshore) Sheet Number: Sheet 7a of 12 | Drg No | EA2-GEN-DA-SPR-731 | |
| | 4 | 10/12/2020 | AB | Fourth Issue. | Prepared: | AB | | | | Rev | 5 | British National Grid OSGB36 |
| | 3 | 27/11/2020 | AB | Third Issue. | Checked: | KC | Date | 25/02/21 | | | | |
| | Rev | Date | By | Comment | Approved: | FM | <small>Source: © Crown copyright and database rights 2021. Ordnance Survey 0100031673. This map has been produced to the latest known information at the time of issue, and has been produced for your information only. Please consult with the SPR GIS team to ensure the content is still current before using the information contained on this map. To the fullest extent permitted by law, we accept no responsibility or liability (whether in contract, tort (including negligence) or otherwise in respect of any errors or omissions in the information contained in the map and shall not be liable for any loss, damage or expense caused by such errors or omissions.</small> | | | APFP Ref: 5(2) (J) | Doc ref: 2.3.2 | |





| | | | | | | | | | | | | |
|---|-----|------------|----|---------------|-----------|----|---|--|----------------|----------|---------------------------------|--|
|  | 5 | 25/02/2021 | AB | Fifth Issue. | | | <div>1:2,500</div> <div>Scale @ A1</div> <div></div> <div><small>Source: © Crown copyright and database rights 2021. Ordnance Survey 0100031673.</small></div> <div><small>This map has been produced to the latest known information at the time of issue, and has been produced for your information only. Please consult with the SPR GIS team to ensure the content is still current before using the information contained on this map.</small></div> <div><small>To the fullest extent permitted by law, we accept no responsibility or liability (whether in contract, tort (including negligence) or otherwise in respect of any errors or omissions in the information contained in the map and shall not be liable for any loss, damage or expense caused by such errors or omissions.</small></div> | <div>East Anglia TWO Offshore Wind Farm</div> <div>Works Plans (Onshore)</div> <div>Sheet Number: Sheet 7c of 12</div> | Drg No | | EA2-GEN-DA-SPR-731 | |
| | 4 | 10/12/2020 | AB | Fourth Issue. | Prepared: | AB | | | Rev | 5 | British National Grid OSGB36 | |
| | 3 | 27/11/2020 | AB | Third Issue. | Checked: | KC | | | Date | 25/02/21 | APFP Ref: 5(2) (J) | |
| | Rev | Date | By | Comment | Approved: | FM | | | Doc ref: 2.3.2 | | | |



| | | | | | | | | | | | | | | |
|---|-----|------------|----|---------------|-----------|----|---|--|--|--|--|----------------|--------------------|---------------------------------|
|  | 5 | 25/02/2021 | AB | Fifth Issue. | | | <div>1:2,500</div> <div>Scale @ A1</div> <div><div><div></div><div></div><div></div><div></div><div></div></div><div>050100200</div><div>Metres</div></div> | <div>Source: © Crown copyright and database rights 2021. Ordnance Survey 0100031673.</div> <div>This map has been produced to the latest known information at the time of issue, and has been produced for your information only. Please consult with the SPR GIS team to ensure the content is still current before using the information contained on this map.</div> <div>To the fullest extent permitted by law, we accept no responsibility or liability (whether in contract, tort (including negligence) or otherwise in respect of any errors or omissions in the information contained in the map and shall not be liable for any loss, damage or expense caused by such errors or omissions.</div> | <div>East Anglia TWO Offshore Wind Farm</div> <div>Works Plans (Onshore)</div> <div>Sheet Number: Sheet 7d of 12</div> | | | Drg No | EA2-GEN-DA-SPR-731 | |
| | 4 | 10/12/2020 | AB | Fourth Issue. | Prepared: | AB | | | | | | Rev | 5 | British National Grid OSGB36 |
| | 3 | 27/11/2020 | AB | Third Issue. | Checked: | KC | Date | | | | | 25/02/21 | | |
| | Rev | Date | By | Comment | Approved: | FM | APFP Ref: 5(2) (J) | | | | | Doc ref: 2.3.2 | | |



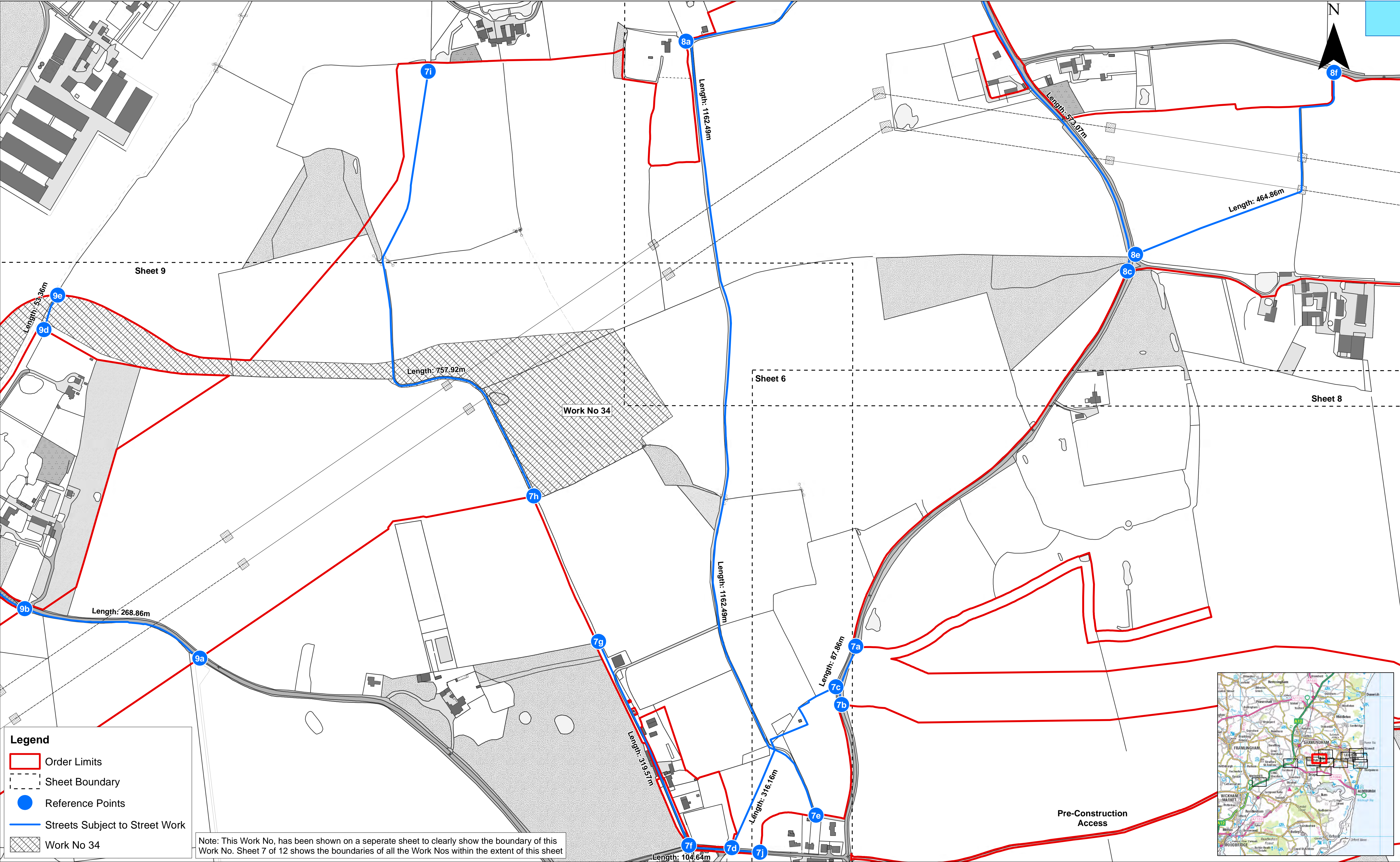



| | | | | | | | |
|-----|------------|----|---------------|-----------|----|--|---|
| 5 | 25/02/2021 | AB | Fifth Issue. | | | 1:2,500 Scale @ A1 |  |
| 4 | 10/12/2020 | AB | Fourth Issue. | Prepared: | AB | | |
| 3 | 27/11/2020 | AB | Third Issue. | Checked: | KC | | |
| Rev | Date | By | Comment | Approved: | FM | <small>Source: © Crown copyright and database rights 2021. Ordnance Survey 0100031673. This map has been produced to the latest known information at the time of issue, and has been produced for your information only. Please consult with the SPR GIS team to ensure the content is still current before using the information contained on this map. To the fullest extent permitted by law, we accept no responsibility or liability (whether in contract, tort (including negligence) or otherwise in respect of any errors or omissions in the information contained in the map and shall not be liable for any loss, damage or expense caused by such errors or omissions.</small> | |

East Anglia TWO Offshore Wind Farm

Works Plans (Onshore)
Sheet Number: Sheet 7e of 12

| | | |
|--------------------|--------------------|---------------------------------|
| Drg No | EA2-GEN-DA-SPR-731 | |
| Rev | 5 | British National Grid OSGB36 |
| Date | 25/02/21 | |
| APFP Ref: 5(2) (J) | | |
| Doc ref: 2.3.2 | | |



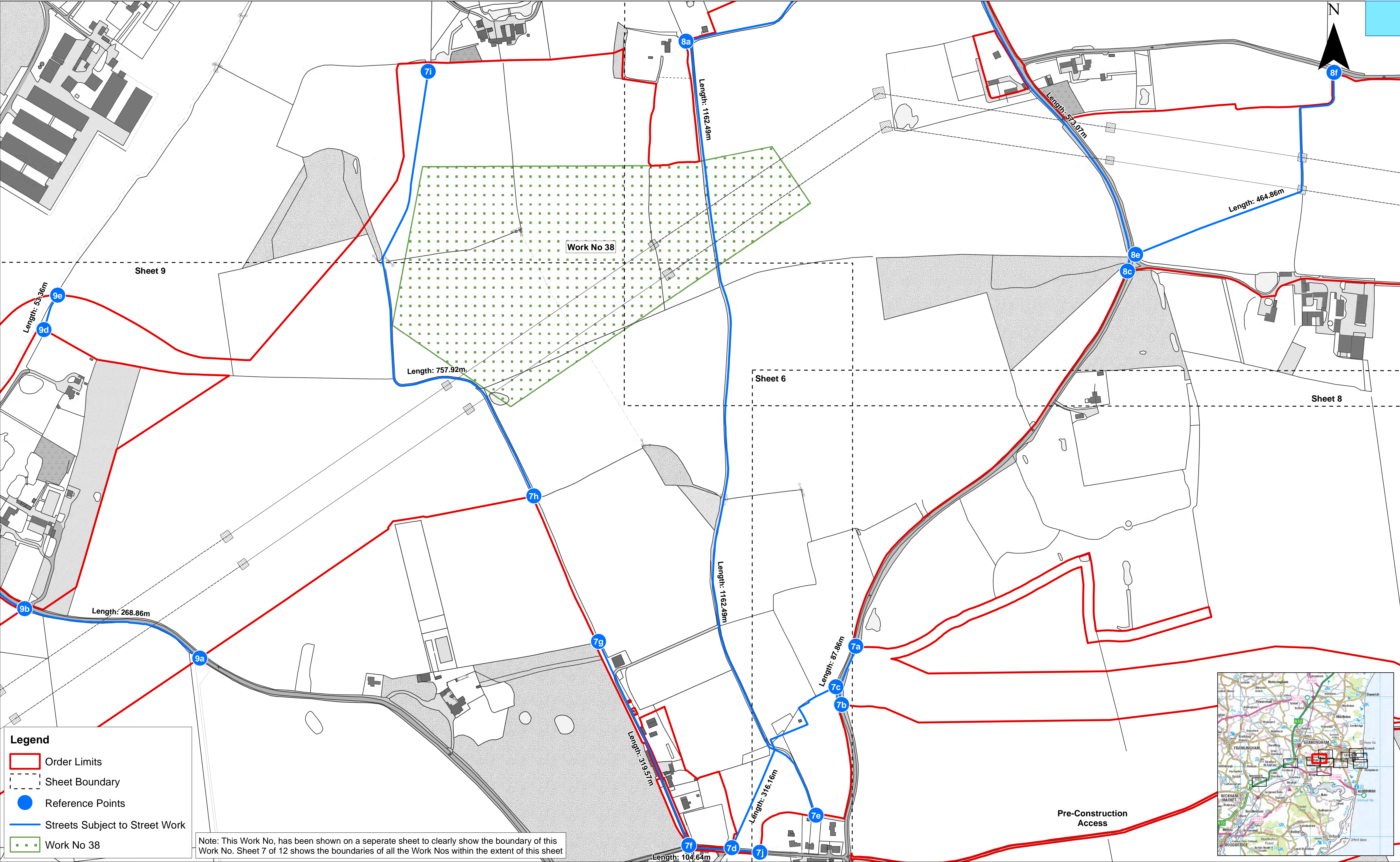
|  | 5 | 25/02/2021 | AB | Fifth Issue. | | | <div>1:2,500</div> <div>Scale @ A1</div> <div><div><div></div><div></div><div></div><div></div><div></div></div><div>050100200</div><div>Metres</div></div> |
|---|-----|------------|----|---------------|-----------|----|--|
| | 4 | 10/12/2020 | AB | Fourth Issue. | Prepared: | AB | |
| | 3 | 27/11/2020 | AB | Third Issue. | Checked: | KC | <small>Source: © Crown copyright and database rights 2021. Ordnance Survey 0100031673. This map has been produced to the latest known information at the time of issue, and has been produced for your information only. Please consult with the SPR GIS team to ensure the content is still current before using the information contained on this map. To the fullest extent permitted by law, we accept no responsibility or liability (whether in contract, tort (including negligence) or otherwise in respect of any errors or omissions in the information contained in the map and shall not be liable for any loss, damage or expense caused by such errors or omissions.</small> |
| | Rev | Date | By | Comment | Approved: | FM | |


East Anglia TWO Offshore Wind Farm


Works Plans (Onshore)

Sheet Number: Sheet 7f of 12

| | | |
|--------------------|--------------------|------------------------------|
| Drg No | EA2-GEN-DA-SPR-731 | |
| Rev | 5 | British National Grid OSGB36 |
| Date | 25/02/21 | |
| APFP Ref: 5(2) (J) | | Doc ref: 2.3.2 |



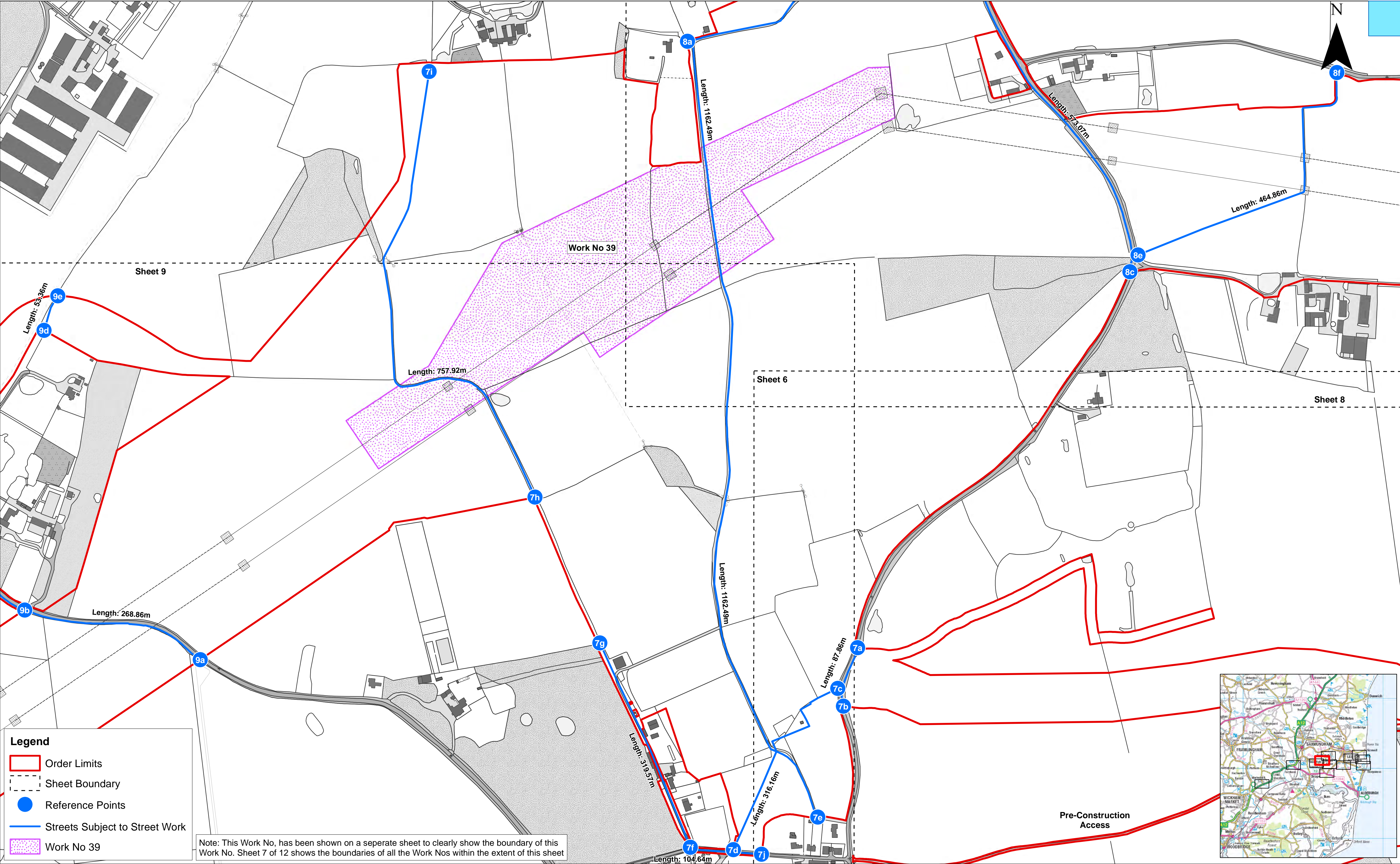




| | | | | | | | |
|-----|------------|----|---------------|-----------|----|--|---|
| 5 | 25/02/2021 | AB | Fifth Issue. | | | 1:2,500 Scale @ A1 |  |
| 4 | 10/12/2020 | AB | Fourth Issue. | Prepared: | AB | | |
| 3 | 27/11/2020 | AB | Third Issue. | Checked: | KC | | |
| Rev | Date | By | Comment | Approved: | FM | Source: © Crown copyright and database rights 2021. Ordnance Survey 0100031673. This map has been produced to the latest known information at the time of issue, and has been produced for your information only. Please consult with the SPR GIS team to ensure the content is still current before using the information contained on this map. To the fullest extent permitted by law, we accept no responsibility or liability (whether in contract, tort (including negligence) or otherwise in respect of any errors or omissions in the information contained in the map and shall not be liable for any loss, damage or expense caused by such errors or omissions. | |

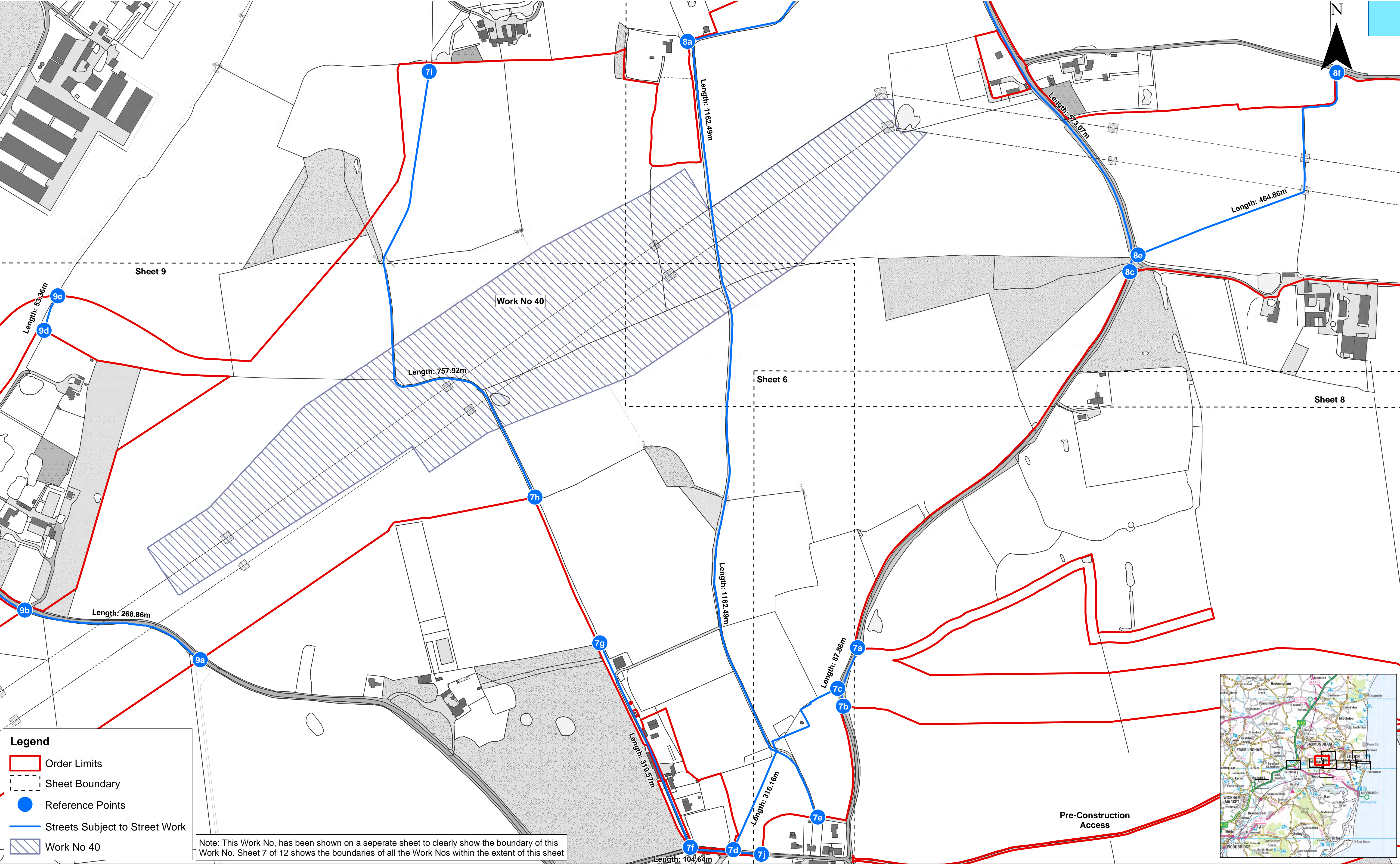
East Anglia TWO Offshore Wind Farm



Works Plans (Onshore)
Sheet Number: Sheet 7g of 12

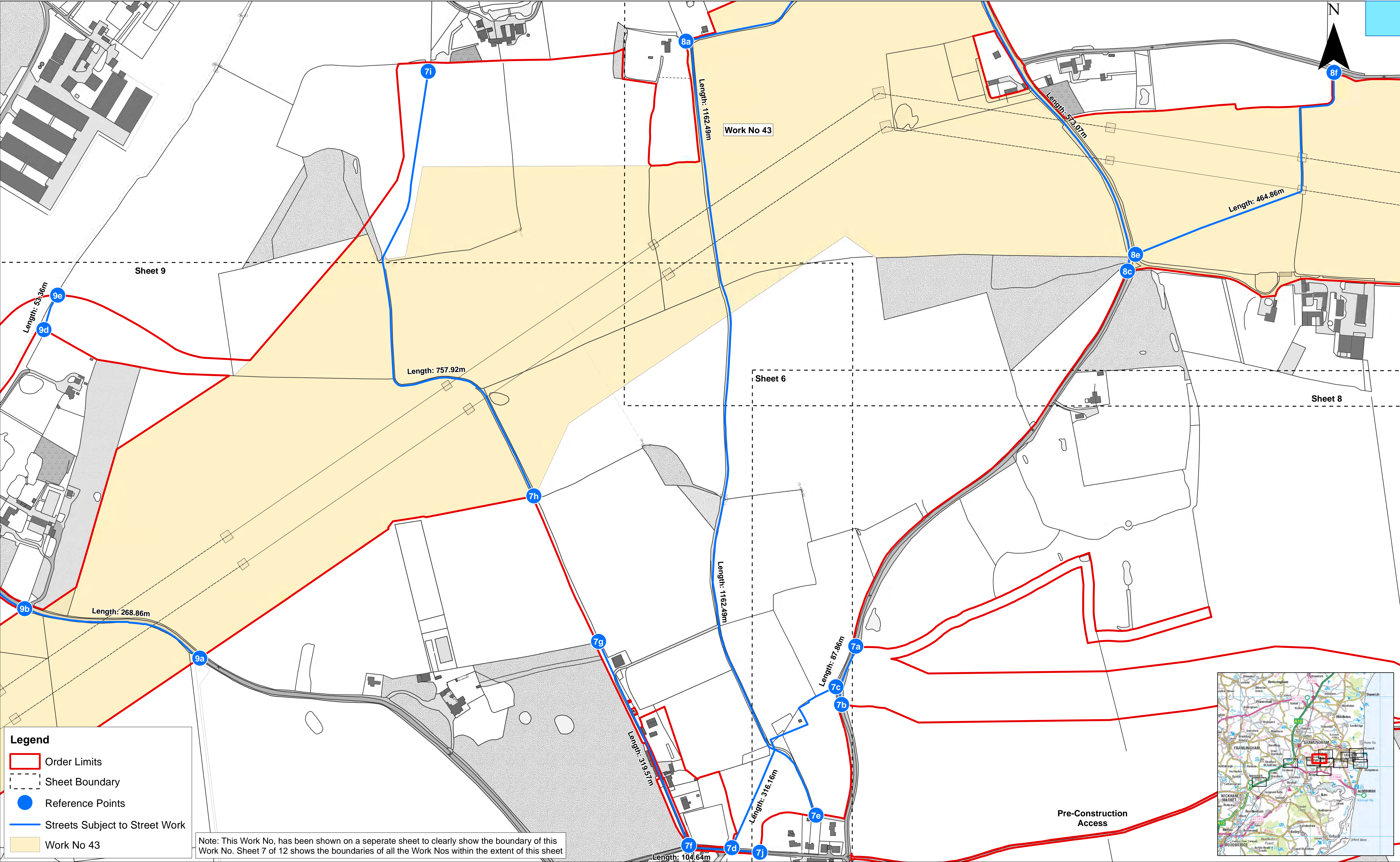
| | | |
|--------------------|--------------------|---------------------------------|
| Drg No | EA2-GEN-DA-SPR-731 | |
| Rev | 5 | British National Grid OSGB36 |
| Date | 25/02/21 | |
| APFP Ref: 5(2) (J) | | Doc ref: 2.3.2 |





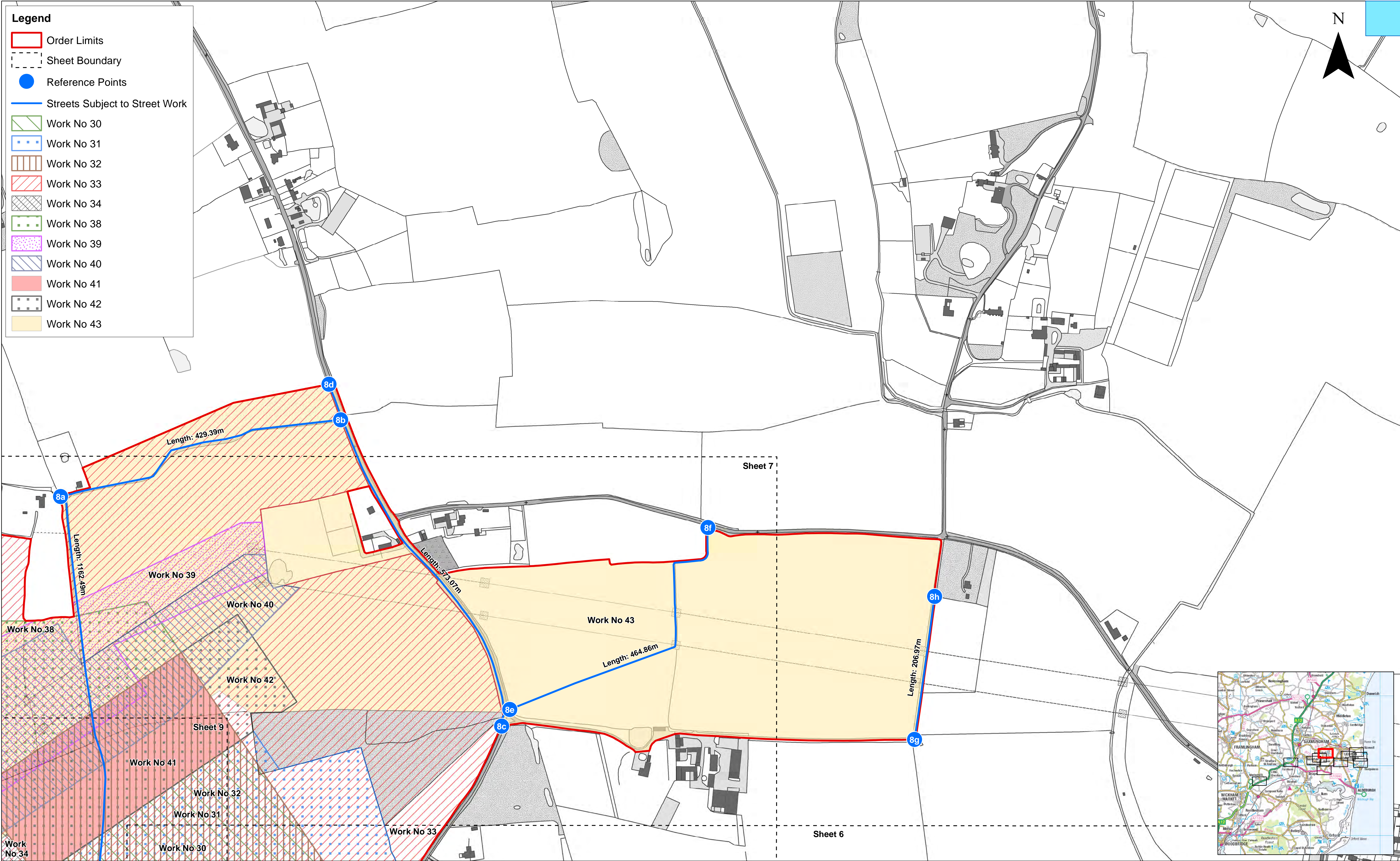
| | | | | | | | | | | | | |
|---|---|------------|----|---------------|-----------|----|-----------------------------------|---|--|------------------------------------|--|--|
|  | 5 | 25/02/2021 | AB | Fifth Issue. | | | 1:2,500 Scale @ A1 |  | <h1>East Anglia TWO Offshore Wind Farm</h1> <h2>Works Plans (Onshore)</h2> <h3>Sheet Number: Sheet 7h of 12</h3> | Drg No EA2-GEN-DA-SPR-731 | | |
| | 4 | 10/12/2020 | AB | Fourth Issue. | Prepared: | AB | | | | Rev 5 British National Grid OSGB36 | | |
| | 3 | 27/11/2020 | AB | Third Issue. | Checked: | KC | Date 25/02/21 | | | | | |
| | Rev | Date | By | Comment | Approved: | FM | APFP Ref: 5(2) (J) Doc ref: 2.3.2 | | | | | |
| | <p><small>Source: © Crown copyright and database rights 2021. Ordnance Survey 0100031673.</small></p> <p><small>This map has been produced to the latest known information at the time of issue, and has been produced for your information only. Please consult with the SPR GIS team to ensure the content is still current before using the information contained on this map.</small></p> <p><small>To the fullest extent permitted by law, we accept no responsibility or liability (whether in contract, tort (including negligence) or otherwise in respect of any errors or omissions in the information contained in the map and shall not be liable for any loss, damage or expense caused by such errors or omissions.</small></p> | | | | | | | | | | | |



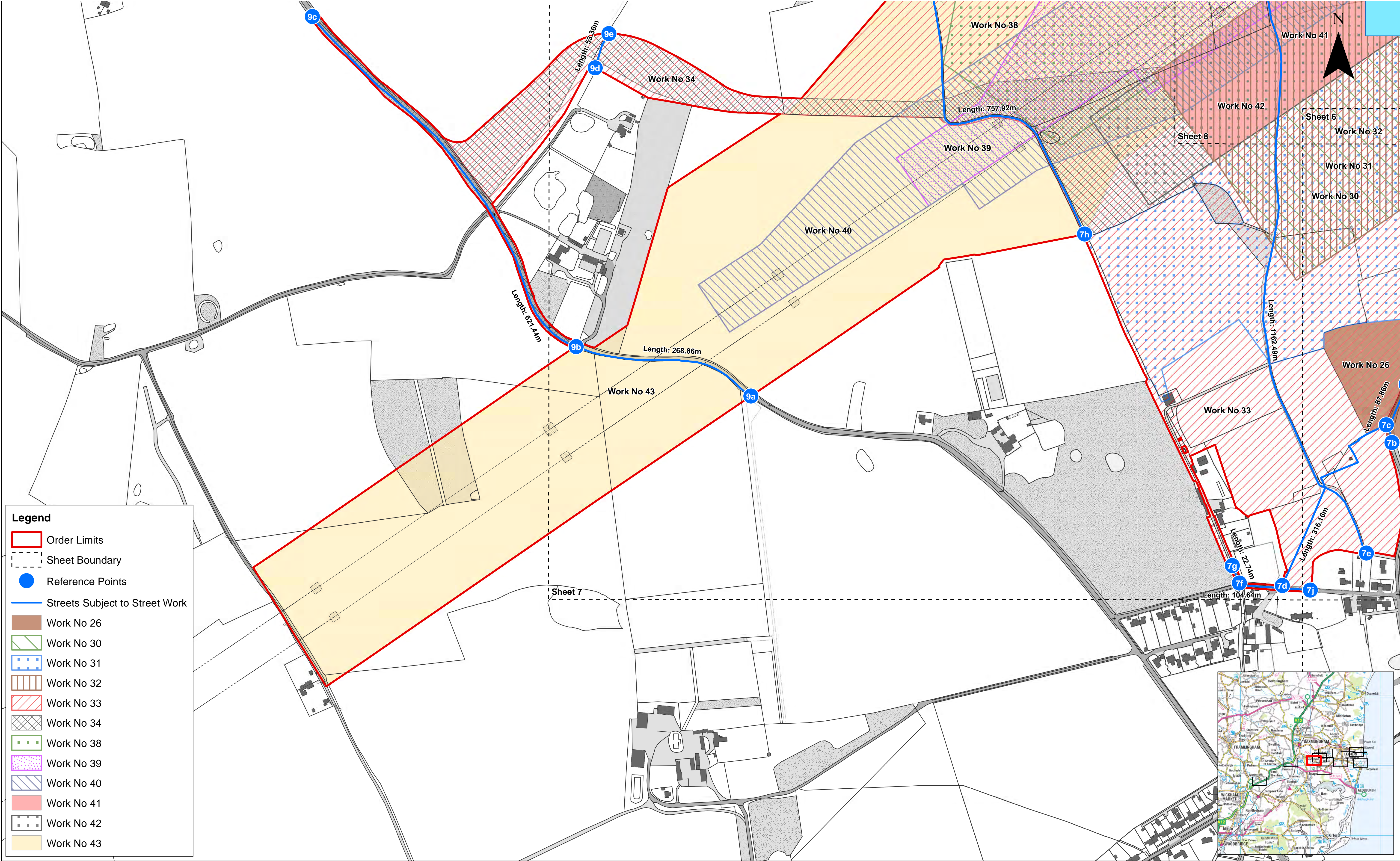
| | | | | | | | | | | | | |
|---|-----|------------|----|---------------|-----------|----|-----------------------|---|--|--|--------------------|---|
|  | 5 | 25/02/2021 | AB | Fifth Issue. | | | 1:2,500 Scale @ A1 |  | <div>East Anglia TWO Offshore Wind Farm</div> <div>Works Plans (Onshore)</div> <div>Sheet Number: Sheet 7i of 12</div> | Drg No | EA2-GEN-DA-SPR-731 | |
| | 4 | 10/12/2020 | AB | Fourth Issue. | Prepared: | AB | | | | <div>Source: © Crown copyright and database rights 2021. Ordnance Survey 0100031673.</div> <div>This map has been produced to the latest known information at the time of issue, and has been produced for your information only. Please consult with the SPR GIS team to ensure the content is still current before using the information contained on this map.</div> <div>To the fullest extent permitted by law, we accept no responsibility or liability (whether in contract, tort (including negligence) or otherwise in respect of any errors or omissions in the information contained in the map and shall not be liable for any loss, damage or expense caused by such errors or omissions.</div> | Rev | 5 |
| | 3 | 27/11/2020 | AB | Third Issue. | Checked: | KC | Date | 25/02/21 | | | | |
| | Rev | Date | By | Comment | Approved: | FM | APFP Ref: 5(2) (J) | Doc ref: 2.3.2 | | | | |



| | | | | | | | | | | | | | |
|---|-----|------------|----|---------------|-----------|----|-----------------------|---|--|--|----------------|--------------------|------------------------------------|
|  | 5 | 25/02/2021 | AB | Fifth Issue. | | | 1:2,500 Scale @ A1 |  | <div>Source: © Crown copyright and database rights 2021. Ordnance Survey 0100031673. This map has been produced to the latest known information at the time of issue, and has been produced for your information only. Please consult with the SPR GIS team to ensure the content is still current before using the information contained on this map. To the fullest extent permitted by law, we accept no responsibility or liability (whether in contract, tort (including negligence) or otherwise in respect of any errors or omissions in the information contained in the map and shall not be liable for any loss, damage or expense caused by such errors or omissions.</div> | <div>East Anglia TWO Offshore Wind Farm</div> <div>Works Plans (Onshore)</div> <div>Sheet Number: Sheet 7I of 12</div> | Drg No | EA2-GEN-DA-SPR-731 | |
| | 4 | 10/12/2020 | AB | Fourth Issue. | Prepared: | AB | | | | | Rev | 5 | British National Grid OSGB36 |
| | 3 | 27/11/2020 | AB | Third Issue. | Checked: | KC | | | | | Date | 25/02/21 | |
| | Rev | Date | By | Comment | Approved: | FM | APFP Ref: 5(2) (J) | | | | Doc ref: 2.3.2 | | |



| | | | | | | | | | | | | |
|--|------------|-------------|-----------|----------------|------------------|----|------------|--|---|--------------------|--------------------|---------------------------------|
| | 5 | 25/02/2021 | AB | Fifth Issue. | | | 1:2,500 | | East Anglia TWO Offshore Wind Farm Works Plans (Onshore) Sheet Number: Sheet 8 of 12 | Drg No | EA2-GEN-DA-SPR-731 | |
| | 4 | 10/12/2020 | AB | Fourth Issue. | Prepared: | AB | Scale @ A1 | | | Rev | 5 | British National Grid OSGB36 |
| | 3 | 27/11/2020 | AB | Third Issue. | Checked: | KC | | | | Date | 25/02/21 | |
| | Rev | Date | By | Comment | Approved: | FM | | | | APFP Ref: 5(2) (J) | | Doc ref: 2.3.2 |
| | | | | | | | | | | | | |



Legend

Order Limits

Sheet Boundary

Reference Points

Streets Subject to Street Work

Work No 26

Work No 30

Work No 31

Work No 32

Work No 33

Work No 34

Work No 38



Work No 39

Work No 40

Work No 41

Work No 42

Work No 43

| | | | | | | | | | |
|---|-----|------------|----|---------------|-----------|----|--|---|--|
|  | 5 | 25/02/2021 | AB | Fifth Issue. | | | 1:2,500 |  | |
| | 4 | 10/12/2020 | AB | Fourth Issue. | Prepared: | AB | Scale @ A1 | | |
| | 3 | 27/11/2020 | AB | Third Issue. | Checked: | KC | <small>Source: © Crown copyright and database rights 2021. Ordnance Survey 0100031673. This map has been produced to the latest known information at the time of issue, and has been produced for your information only. Please consult with the SPR GIS team to ensure the content is still current before using the information contained on this map. To the fullest extent permitted by law, we accept no responsibility or liability (whether in contract, tort (including negligence) or otherwise in respect of any errors or omissions in the information contained in the map and shall not be liable for any loss, damage or expense caused by such errors or omissions.</small> | | |
| | Rev | Date | By | Comment | Approved: | FM | | | |

East Anglia TWO Offshore Wind Farm


Works Plans (Onshore)


Sheet Number: Sheet 9 of 12

| | | |
|--------------------|--------------------|------------------------------|
| Drg No | EA2-GEN-DA-SPR-731 | |
| Rev | 5 | British National Grid OSGB36 |
| Date | 25/02/21 | |
| APFP Ref: 5(2) (J) | | Doc ref: 2.3.2 |

D:\Box Sync\PB4842 EA 1N and 2\PB4842 EA 1N and 2 Team\E. TECHNICAL DATA\E03 GIS\EA1N_EA2_ Examination\Figures\Works_Plans\EA2_DCO_WorksPlan_Onshore_RH_20210225.mxd



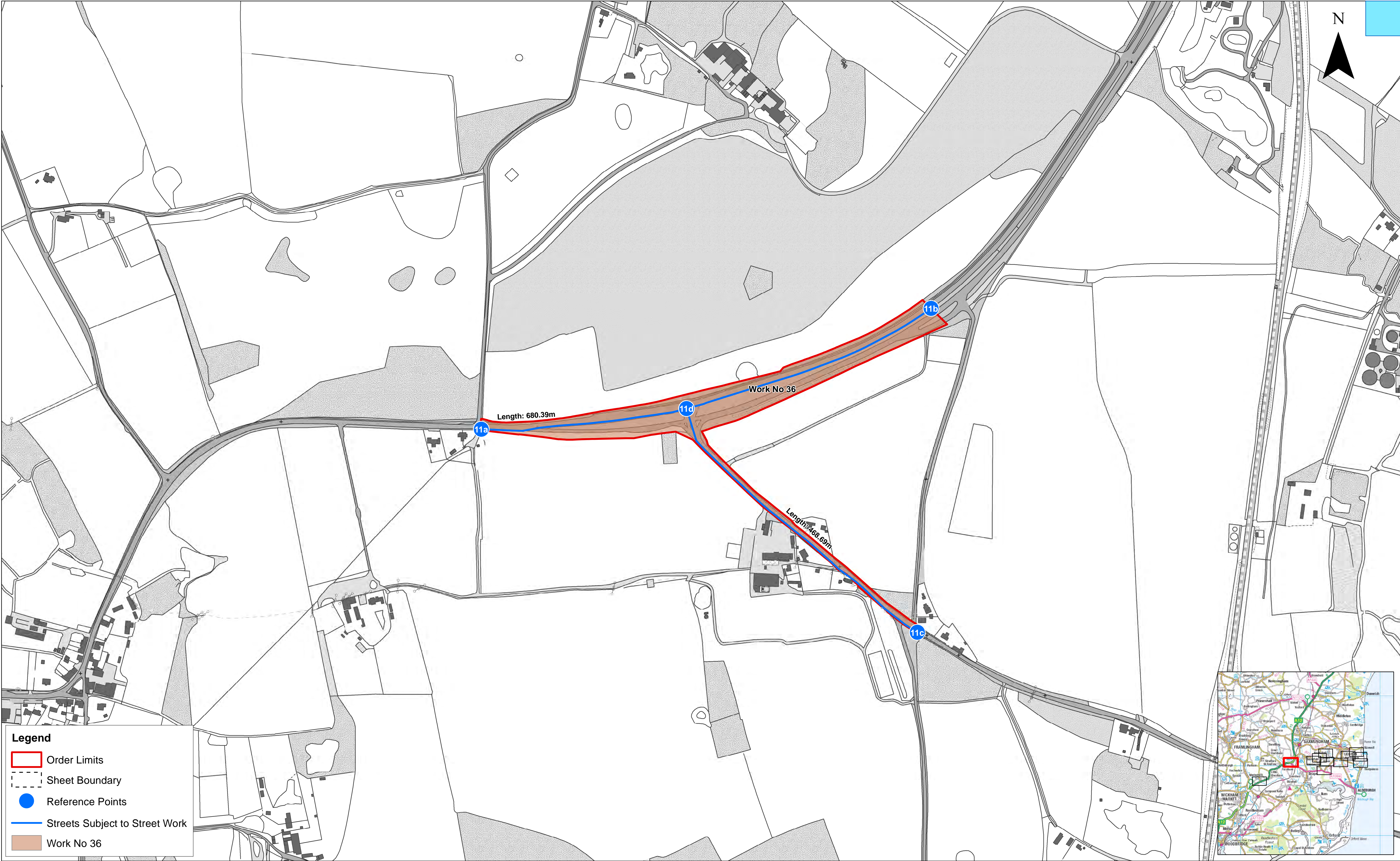




| | | | | | | | |
|-----|------------|----|---------------|-----------|----|--|---|
| 5 | 25/02/2021 | AB | Fifth Issue. | | | 1:2,500 |  |
| 4 | 10/12/2020 | AB | Fourth Issue. | Prepared: | AB | Scale @ A1 | |
| 3 | 27/11/2020 | AB | Third Issue. | Checked: | KC | | |
| Rev | Date | By | Comment | Approved: | FM | <small>Source: © Crown copyright and database rights 2021. Ordnance Survey 0100031673. This map has been produced to the latest known information at the time of issue, and has been produced for your information only. Please consult with the SPR GIS team to ensure the content is still current before using the information contained on this map. To the fullest extent permitted by law, we accept no responsibility or liability (whether in contract, tort (including negligence) or otherwise in respect of any errors or omissions in the information contained in the map and shall not be liable for any loss, damage or expense caused by such errors or omissions.</small> | |

East Anglia TWO Offshore Wind Farm



Works Plans (Onshore)
Sheet Number: Sheet 10 of 12

| | | |
|--------------------|--------------------|---------------------------------|
| Drg No | EA2-GEN-DA-SPR-731 | |
| Rev | 5 | British National Grid OSGB36 |
| Date | 25/02/21 | |
| APFP Ref: 5(2) (J) | | Doc ref: 2.3.2 |



| | | | | | | | | | | | | | | |
|---|-----|------------|----|---------------|-----------|----|--|---|--|---------------------------|------------------------------|--|--|--|
|  | 5 | 25/02/2021 | AB | Fifth Issue. | | | 1:2,500 |  | <h1>East Anglia TWO Offshore Wind Farm</h1> <h2>Works Plans (Onshore)</h2> <h2>Sheet Number: Sheet 11 of 12</h2> | Drg No EA2-GEN-DA-SPR-731 | | | | |
| | 4 | 10/12/2020 | AB | Fourth Issue. | Prepared: | AB | Scale @ A1 | | | Rev 5 | British National Grid OSGB36 | | | |
| | 3 | 27/11/2020 | AB | Third Issue. | Checked: | KC | <small>Source: © Crown copyright and database rights 2021. Ordnance Survey 0100031673. This map has been produced to the latest known information at the time of issue, and has been produced for your information only. Please consult with the SPR GIS team to ensure the content is still current before using the information contained on this map. To the fullest extent permitted by law, we accept no responsibility or liability (whether in contract, tort (including negligence) or otherwise in respect of any errors or omissions in the information contained in the map and shall not be liable for any loss, damage or expense caused by such errors or omissions.</small> | | | | | | | |
| | Rev | Date | By | Comment | Approved: | FM | | | | APFP Ref: 5(2) (J) | | | | |
| | | | | | | | | | | Doc ref: 2.3.2 | | | | |



| | | | | | | | | | | | | | |
|---|-----|------------|----|---------------|-----------|----|--|---|--|--------------------------------------|--------------------|---------------------------------|--|
|  | 5 | 25/02/2021 | AB | Fifth Issue. | | | 1:2,500 |  | <h1>East Anglia TWO Offshore Wind Farm</h1> <h2>Works Plans (Onshore)</h2> <h2>Sheet Number: Sheet 12 of 12</h2> | Drg No | EA2-GEN-DA-SPR-731 | | |
| | 4 | 10/12/2020 | AB | Fourth Issue. | Prepared: | AB | Scale @ A1 | | | Rev | 5 | British National Grid OSGB36 | |
| | 3 | 27/11/2020 | AB | Third Issue. | Checked: | KC | <small>Source: © Crown copyright and database rights 2021. Ordnance Survey 0100031673. This map has been produced to the latest known information at the time of issue, and has been produced for your information only. Please consult with the SPR GIS team to ensure the content is still current before using the information contained on this map. To the fullest extent permitted by law, we accept no responsibility or liability (whether in contract, tort (including negligence) or otherwise in respect of any errors or omissions in the information contained in the map and shall not be liable for any loss, damage or expense caused by such errors or omissions.</small> | | | Date | 25/02/21 | | |
| | Rev | Date | By | Comment | Approved: | FM | | | | APFP Ref: 5(2) (J) Doc ref: 2.3.2 | | | |
| | | | | | | | | | | | | | |